

Landfill Gas Monitoring - Field Measurement Recording Sheet

Name of site: Ting Kok Road Pumping Station No.5
 Date of Measurement: 1-Sep-07

Smapping equipment used:	Dates calibrated
GFM410	27-Jul-07

Sample Location	Date of Measurement	Samping Time	Perimeter on-site and/or off-site monitoring holes						Remark
			Weather condition	Balance gas (%)	Flammable gas (methane %)	Carbon Dioxide (%)	Oxygen (%)	Temp (°C)	
Portion 5	1-Sep-07	8:06	Fine	79.1	0	0	20.8	27.2	Ground
Portion 5	1-Sep-07	8:07	Fine	79.2	0	0	20.7	27.2	2m depth
Portion 4	1-Sep-07	8:09	Fine	79.1	0	0	20.8	27.2	Ground
Portion 7	1-Sep-07	8:11	Fine	79.2	0	0	20.7	27.2	Ground
Portion 6	1-Sep-07	8:18	Fine	79.3	0	0	20.6	27.2	Ground
Portion 6	1-Sep-07	8:19	Fine	79.1	0	0	20.8	27.2	2m depth

Field Technician: 
 (Sub-Agent)

Checked by: 
 (RSO)

Landfill Gas Monitoring - Field Measurement Recording Sheet

Name of site: Ting Kok Road Pumping Station No.5
 Date of Measurement: 1-Sep-07

Sampling equipment used:	Dates calibrated
GFM410	27-Jul-07

Sample Location	Date of Measurement	Sampling Time	Perimeter on-site and/or off-site monitoring holes					Temp (°C)	Remark
			Weather condition	Balance gas (%)	Flammable gas (methane %)	Carbon Dioxide (%)	Oxygen (%)		
Portion 5	1-Sep-07	13:06	Fine	79.2	0	0	20.7	31.6	Ground
Portion 5	1-Sep-07	13:07	Fine	79.3	0	0	20.6	31.6	2m depth
Portion 4	1-Sep-07	13:09	Fine	79.3	0	0	20.6	31.6	Ground
Portion 7	1-Sep-07	13:11	Fine	79.1	0	0	20.8	31.6	Ground
Portion 6	1-Sep-07	13:18	Fine	79.2	0	0	20.7	31.6	Ground
Portion 6	1-Sep-07	13:19	Fine	79.2	0	0	20.7	31.6	2m depth

Field Technician:



 (Sub-Agent)

Checked by:



 (RSO)

Landfill Gas Monitoring - Field Measurement Recording Sheet

Name of site: Ting Kok Road Pumping Station No.5
 Date of Measurement: 2-Sep-07

Smapping equipment used:	Dates calibrated
GFM410	27-Jul-07


Sample Location	Date of Measurement	Samping Time	Perimeter on-site and/or off-site monitoring holes						Remark
			Weather condition	Balance gas (%)	Flammable gas (methane %)	Carbon Dioxide (%)	Oxygen (%)	Temp (°C)	
Portion 5	2-Sep-07	8:06	Fine	79.1	0	0	20.8	25.6	Ground
Portion 5	2-Sep-07	8:07	Fine	79.2	0	0	20.7	25.6	2m depth
Portion 4	2-Sep-07	8:09	Fine	79.2	0	0	20.7	25.6	Ground
Portion 7	2-Sep-07	8:11	Fine	79.3	0	0	20.6	25.6	Ground
Portion 6	2-Sep-07	8:18	Fine	79.3	0	0	20.6	25.6	Ground
Portion 6	2-Sep-07	8:19	Fine	79.1	0	0	20.8	25.6	2m depth

Field Technician:



 (Sub-Agent)

Checked by:



 (RSO)


Landfill Gas Monitoring - Field Measurement Recording Sheet

Name of site: Ting Kok Road Pumping Station No.5
 Date of Measurement: 3-Sep-07

Sampling equipment used:	Dates calibrated
GFM410	27-Jul-07

Sample Location	Date of Measurement	Sampling Time	Perimeter on-site and/or off-site monitoring holes						Remark
			Weather condition	Balance gas (%)	Flammable gas (methane %)	Carbon Dioxide (%)	Oxygen (%)	Temp (°C)	
Portion 5	3-Sep-07	13:06	Fine	79.2	0	0	20.7	30.6	Ground
Portion 5	3-Sep-07	13:07	Fine	79.3	0	0	20.6	30.6	2m depth
Portion 4	3-Sep-07	13:09	Fine	79.3	0	0	20.6	30.6	Ground
Portion 7	3-Sep-07	13:11	Fine	79.2	0	0	20.7	30.6	Ground
Portion 6	3-Sep-07	13:18	Fine	79.2	0	0	20.7	30.6	Ground
Portion 6	3-Sep-07	13:19	Fine	79.1	0	0	20.8	30.6	2m depth

Field Technician: 
 (Sub-Agent)

Checked by: 
 (RSO)

Landfill Gas Monitoring - Field Measurement Recording Sheet

Name of site: Ting Kok Road Pumping Station No.5
 Date of Measurement: 4-Sep-07

Smapping equipment used:	Dates calibrated
GFM410	27-Jul-07

Sample Location	Date of Measurement	Samping Time	Perimeter on-site and/or off-site monitoring holes						
			Weather condition	Balance gas (%)	Flammable gas (methane %)	Carbon Dioxide (%)	Oxygen (%)	Temp (°C)	Remark
Portion 5	4-Sep-07	8:06	Fine	79.1	0	0	20.8	25.6	Ground
Portion 5	4-Sep-07	8:07	Fine	79.2	0	0	20.7	25.6	2m depth
Portion 4	4-Sep-07	8:09	Fine	79.2	0	0	20.7	25.6	Ground
Portion 7	4-Sep-07	8:11	Fine	79.3	0	0	20.6	25.6	Ground
Portion 6	4-Sep-07	8:18	Fine	79.3	0	0	20.6	25.6	Ground
Portion 6	4-Sep-07	8:19	Fine	79.2	0	0	20.7	25.6	2m depth

Field Technician: _____
 (Sub-Agent)


Checked by: _____
 (RSO)

Landfill Gas Monitoring - Field Measurement Recording Sheet

Name of site: Ting Kok Road Pumping Station No.5
 Date of Measurement: 4-Sep-07

Sampling equipment used:	Dates calibrated
GFM410	27-Jul-07

Sample Location	Date of Measurement	Sampling Time	Perimeter on-site and/or off-site monitoring holes						Remark
			Weather condition	Balance gas (%)	Flammable gas (methane %)	Carbon Dioxide (%)	Oxygen (%)	Temp (°C)	
Portion 5	4-Sep-07	13:06	Fine	79.2	0	0	20.7	29.8	Ground
Portion 5	4-Sep-07	13:07	Fine	79.2	0	0	20.7	29.8	2m depth
Portion 4	4-Sep-07	13:09	Fine	79.3	0	0	20.6	29.8	Ground
Portion 7	4-Sep-07	13:11	Fine	79.1	0	0	20.8	29.8	Ground
Portion 6	4-Sep-07	13:18	Fine	79.2	0	0	20.7	29.8	Ground
Portion 6	4-Sep-07	13:19	Fine	79.1	0	0	20.8	29.8	2m depth

Field Technician: 
 (Sub-Agent)


Checked by: 
 (RSO)

Landfill Gas Monitoring - Field Measurement Recording Sheet

Name of site: Ting Kok Road Pumping Station No.5
 Date of Measurement: 5-Sep-07

Smapping equipment used:	Dates calibrated
GFM410	27-Jul-07

Sample Location	Date of Measurement	Sampling Time	Perimeter on-site and/or off-site monitoring holes						Remark
			Weather condition	Balance gas (%)	Flammable gas (methane %)	Carbon Dioxide (%)	Oxygen (%)	Temp (°C)	
Portion 5	5-Sep-07	8:06	Fine	79.2	0	0	20.7	25.4	Ground
Portion 5	5-Sep-07	8:07	Fine	79.2	0	0	20.7	25.4	2m depth
Portion 4	5-Sep-07	8:09	Fine	79.3	0	0	20.6	25.4	Ground
Portion 7	5-Sep-07	8:11	Fine	79.3	0	0	20.6	25.4	Ground
Portion 6	5-Sep-07	8:18	Fine	79.3	0	0	20.6	25.4	Ground
Portion 6	5-Sep-07	8:19	Fine	79.2	0	0	20.7	25.4	2m depth

Field Technician: 
 (Sub-Agent)

Checked by: 
 (RSO)

Landfill Gas Monitoring - Field Measurement Recording Sheet

Name of site: Ting Kok Road Pumping Station No.5
 Date of Measurement: 5-Sep-07

Sampling equipment used:	Dates calibrated
GFM410	27-Jul-07

Sample Location	Date of Measurement	Sampling Time	Perimeter on-site and/or off-site monitoring holes						
			Weather condition	Balance gas (%)	Flammable gas (methane %)	Carbon Dioxide (%)	Oxygen (%)	Temp (°C)	Remark
Portion 5	5-Sep-07	13:06	Fine	79.2	0	0	20.7	28.8	Ground
Portion 5	5-Sep-07	13:07	Fine	79.1	0	0	20.8	28.8	2m depth
Portion 4	5-Sep-07	13:09	Fine	79.3	0	0	20.6	28.8	Ground
Portion 7	5-Sep-07	13:11	Fine	79.3	0	0	20.6	28.8	Ground
Portion 6	5-Sep-07	13:18	Fine	79.2	0	0	20.7	28.8	Ground
Portion 6	5-Sep-07	13:19	Fine	79.1	0	0	20.8	28.8	2m depth

Field Technician: _____
 (Sub/Agent)


Checked by: _____
 (RSO)

Landfill Gas Monitoring - Field Measurement Recording Sheet

Name of site: **Ting Kok Road Pumping Station No.5**
 Date of Measurement: **6-Sep-07**

Smapping equipment used:	Dates calibrated
GFM410	27-Jul-07

Sample Location	Date of Measurement	Samping Time	Perimeter on-site and/or off-site monitoring holes						Remark
			Weather condition	Balance gas (%)	Flammable gas (methane %)	Carbon Dioxide (%)	Oxygen (%)	Temp (°C)	
Portion 5	6-Sep-07	8:06	Fine	79.2	0	0	20.7	25.1	Ground
Portion 5	6-Sep-07	8:07	Fine	79.1	0	0	20.8	25.1	2m depth
Portion 4	6-Sep-07	8:09	Fine	79.3	0	0	20.6	25.1	Ground
Portion 7	6-Sep-07	8:11	Fine	79.1	0	0	20.8	25.1	Ground
Portion 6	6-Sep-07	8:18	Fine	79.2	0	0	20.7	25.1	Ground
Portion 6	6-Sep-07	8:19	Fine	79.2	0	0	20.7	25.1	2m depth

Field Technician: 
 (Sub-Agent)

Checked by: 
 (RSO)

Landfill Gas Monitoring - Field Measurement Recording Sheet

Name of site: Ting Kok Road Pumping Station No.5
 Date of Measurement: 6-Sep-07

Sampling equipment used:	Dates calibrated
GFM410	27-Jul-07

Sample Location	Date of Measurement	Sampling Time	Perimeter on-site and/or off-site monitoring holes						Remark
			Weather condition	Balance gas (%)	Flammable gas (methane %)	Carbon Dioxide (%)	Oxygen (%)	Temp (°C)	
Portion 5	6-Sep-07	13:06	Fine	79.2	0	0	20.7	28.5	Ground
Portion 5	6-Sep-07	13:07	Fine	79.2	0	0	20.7	28.5	2m depth
Portion 4	6-Sep-07	13:09	Fine	79.3	0	0	20.6	28.5	Ground
Portion 7	6-Sep-07	13:11	Fine	79.1	0	0	20.8	28.5	Ground
Portion 6	6-Sep-07	13:18	Fine	79.2	0	0	20.7	28.5	Ground
Portion 6	6-Sep-07	13:19	Fine	79.1	0	0	20.8	28.5	2m depth

Field Technician: 

 (Sub-Agent)

Checked by: 


 (RSO)


Landfill Gas Monitoring - Field Measurement Recording Sheet

Name of site: Ting Kok Road Pumping Station No.5
 Date of Measurement: 7-Sep-07

Smapping equipment used:	Dates calibrated
GFM410	27-Jul-07

Sample Location	Date of Measurement	Sampling Time	Perimeter on-site and/or off-site monitoring holes						Remark
			Weather condition	Balance gas (%)	Flammable gas (methane %)	Carbon Dioxide (%)	Oxygen (%)	Temp (°C)	
Portion 5	7-Sep-07	8:06	Fine	79.2	0	0	20.7	25.6	Ground
Portion 5	7-Sep-07	8:07	Fine	79.2	0	0	20.7	25.6	2m depth
Portion 4	7-Sep-07	8:09	Fine	79.1	0	0	20.8	25.6	Ground
Portion 7	7-Sep-07	8:11	Fine	79.1	0	0	20.8	25.6	Ground
Portion 6	7-Sep-07	8:18	Fine	79.2	0	0	20.7	25.6	Ground
Portion 6	7-Sep-07	8:19	Fine	79.2	0	0	20.7	25.6	2m depth

Field Technician: 
 (Sub-Agent)

Checked by: 
 (RSO)

Landfill Gas Monitoring - Field Measurement Recording Sheet

Name of site: Ting Kok Road Pumping Station No.5
 Date of Measurement: 7-Sep-07

Sampling equipment used:	Dates calibrated
GFM410	27-Jul-07

Sample Location	Date of Measurement	Sampling Time	Perimeter on-site and/or off-site monitoring holes						Remark
			Weather condition	Balance gas (%)	Flammable gas (methane %)	Carbon Dioxide (%)	Oxygen (%)	Temp (°C)	
Portion 5	7-Sep-07	13:06	Fine	79.2	0	0	20.7	28.5	Ground
Portion 5	7-Sep-07	13:07	Fine	79.1	0	0	20.8	28.5	2m depth
Portion 4	7-Sep-07	13:09	Fine	79.3	0	0	20.6	28.5	Ground
Portion 7	7-Sep-07	13:11	Fine	79.1	0	0	20.8	28.5	Ground
Portion 6	7-Sep-07	13:18	Fine	79.2	0	0	20.7	28.5	Ground
Portion 6	7-Sep-07	13:19	Fine	79.2	0	0	20.7	28.5	2m depth

Field Technician: _____
 (Sub-Agent)

Checked by: _____
 (RSO)

Landfill Gas Monitoring - Field Measurement Recording Sheet

Name of site: **Ting Kok Road Pumping Station No.5**
 Date of Measurement: **8-Sep-07**

Smapping equipment used:	Dates calibrated
GFM410	27-Jul-07

Sample Location	Date of Measurement	Samping Time	Perimeter on-site and/or off-site monitoring holes						Remark
			Weather condition	Balance gas (%)	Flammable gas (methane %)	Carbon Dioxide (%)	Oxygen (%)	Temp (°C)	
Portion 5	8-Sep-07	8:06	Fine	79.2	0	0	20.7	26.1	Ground
Portion 5	8-Sep-07	8:07	Fine	79.3	0	0	20.6	26.1	2m depth
Portion 4	8-Sep-07	8:09	Fine	79.1	0	0	20.8	26.1	Ground
Portion 7	8-Sep-07	8:11	Fine	79.3	0	0	20.6	26.1	Ground
Portion 6	8-Sep-07	8:18	Fine	79.2	0	0	20.7	26.1	Ground
Portion 6	8-Sep-07	8:19	Fine	79.2	0	0	20.7	26.1	2m depth

Field Technician: _____
 (Sub-Agent)

Checked by: _____
 (RSO)

Landfill Gas Monitoring - Field Measurement Recording Sheet

Name of site: **Ting Kok Road Pumping Station No.5**
 Date of Measurement: **8-Sep-07**

Sampling equipment used:	Dates calibrated
GFM410	27-Jul-07

Sample Location	Date of Measurement	Sampling Time	Perimeter on-site and/or off-site monitoring holes						Remark
			Weather condition	Balance gas (%)	Flammable gas (methane %)	Carbon Dioxide (%)	Oxygen (%)	Temp (°C)	
Portion 5	8-Sep-07	13:06	Fine	79.2	0	0	20.7	30.0	Ground
Portion 5	8-Sep-07	13:07	Fine	79.2	0	0	20.7	30.0	2m depth
Portion 4	8-Sep-07	13:09	Fine	79.3	0	0	20.6	30.0	Ground
Portion 7	8-Sep-07	13:11	Fine	79.1	0	0	20.8	30.0	Ground
Portion 6	8-Sep-07	13:18	Fine	79.1	0	0	20.8	30.0	Ground
Portion 6	8-Sep-07	13:19	Fine	79.2	0	0	20.7	30.0	2m depth

Field Technician: 
 (Sub-Agent)

Checked by: 
 (RSO)

Landfill Gas Monitoring - Field Measurement Recording Sheet

Name of site: Ting Kok Road Pumping Station No.5
 Date of Measurement: 9-Sep-07

Smapping equipment used:	Dates calibrated
GFM410	27-Jul-07

Sample Location	Date of Measurement	Samping Time	Perimeter on-site and/or off-site monitoring holes						Remark
			Weather condition	Balance gas (%)	Flammable gas (methane %)	Carbon Dioxide (%)	Oxygen (%)	Temp (°C)	
Portion 5	9-Sep-07	8:06	Fine	79.2	0	0	20.7	26.5	Ground
Portion 5	9-Sep-07	8:07	Fine	79.1	0	0	20.8	26.5	2m depth
Portion 4	9-Sep-07	8:09	Fine	79.1	0	0	20.8	26.5	Ground
Portion 7	9-Sep-07	8:11	Fine	79.2	0	0	20.7	26.5	Ground
Portion 6	9-Sep-07	8:18	Fine	79.2	0	0	20.7	26.5	Ground
Portion 6	9-Sep-07	8:19	Fine	79.2	0	0	20.7	26.5	2m depth

Field Technician: _____
 (Sub-Agent)

Checked by: _____
 (RSC)

Landfill Gas Monitoring - Field Measurement Recording Sheet

Name of site: **Ting Kok Road Pumping Station No.5**
 Date of Measurement: **9-Sep-07**

Sampling equipment used:	Dates calibrated
GFM410	27-Jul-07

Sample Location	Date of Measurement	Sampling Time	Perimeter on-site and/or off-site monitoring holes						
			Weather condition	Balance gas (%)	Flammable gas (methane %)	Carbon Dioxide (%)	Oxygen (%)	Temp (°C)	Remark
Portion 5	9-Sep-07	13:06	Fine	79.2	0	0	20.7	29.9	Ground
Portion 5	9-Sep-07	13:07	Fine	79.1	0	0	20.8	29.9	2m depth
Portion 4	9-Sep-07	13:09	Fine	79.3	0	0	20.6	29.9	Ground
Portion 7	9-Sep-07	13:11	Fine	79.2	0	0	20.7	29.9	Ground
Portion 6	9-Sep-07	13:18	Fine	79.1	0	0	20.8	29.9	Ground
Portion 6	9-Sep-07	13:19	Fine	79.2	0	0	20.7	29.9	2m depth

Field Technician: _____
 (Sub-Agent)

Checked by: _____
 (RSO)


Landfill Gas Monitoring - Field Measurement Recording Sheet

Name of site: Ting Kok Road Pumping Station No.5
 Date of Measurement: 10-Sep-07


Smapping equipment used:	Dates calibrated
GFM410	27-Jul-07

Sample Location	Date of Measurement	Sampling Time	Perimeter on-site and/or off-site monitoring holes						Remark
			Weather condition	Balance gas (%)	Flammable gas (methane %)	Carbon Dioxide (%)	Oxygen (%)	Temp (°C)	
Portion 5	10-Sep-07	8:06	Fine	79.3	0	0	20.6	26.5	Ground
Portion 5	10-Sep-07	8:07	Fine	79.1	0	0	20.8	26.5	2m depth
Portion 4	10-Sep-07	8:09	Fine	79.2	0	0	20.7	26.5	Ground
Portion 7	10-Sep-07	8:11	Fine	79.2	0	0	20.7	26.5	Ground
Portion 6	10-Sep-07	8:18	Fine	79.1	0	0	20.8	26.5	Ground
Portion 6	10-Sep-07	8:19	Fine	79.2	0	0	20.7	26.5	2m depth

Field Technician:


 (Sub-Agent)

Checked by:


 (RSO)


Landfill Gas Monitoring - Field Measurement Recording Sheet

Name of site: Ting Kok Road Pumping Station No.5
 Date of Measurement: 10-Sep-07

Sampling equipment used:	Dates calibrated
GFM410	27-Jul-07

Sample Location	Date of Measurement	Sampling Time	Perimeter on-site and/or off-site monitoring holes						Remark
			Weather condition	Balance gas (%)	Flammable gas (methane %)	Carbon Dioxide (%)	Oxygen (%)	Temp (°C)	
Portion 5	10-Sep-07	13:06	Fine	79.2	0	0	20.7	28.9	Ground
Portion 5	10-Sep-07	13:07	Fine	79.2	0	0	20.7	28.9	2m depth
Portion 4	10-Sep-07	13:09	Fine	79.3	0	0	20.6	28.9	Ground
Portion 7	10-Sep-07	13:11	Fine	79.2	0	0	20.7	28.9	Ground
Portion 6	10-Sep-07	13:18	Fine	79.3	0	0	20.6	28.9	Ground
Portion 6	10-Sep-07	13:19	Fine	79.2	0	0	20.7	28.9	2m depth

Field Technician:


 (Sub-Agent)

Checked by:



 (RSO)


Landfill Gas Monitoring - Field Measurement Recording Sheet

Name of site: Ting Kok Road Pumping Station No.5
 Date of Measurement: 11-Sep-07

Smapping equipment used:	Dates calibrated
GFM410	27-Jul-07

Sample Location	Date of Measurement	Samping Time	Perimeter on-site and/or off-site monitoring holes						Remark
			Weather condition	Balance gas (%)	Flammable gas (methane %)	Carbon Dioxide (%)	Oxygen (%)	Temp (°C)	
Portion 5	11-Sep-07	8:06	Fine	79.3	0	0	20.6	25.5	Ground
Portion 5	11-Sep-07	8:07	Fine	79.2	0	0	20.7	25.5	2m depth
Portion 4	11-Sep-07	8:09	Fine	79.2	0	0	20.7	25.5	Ground
Portion 7	11-Sep-07	8:11	Fine	79.3	0	0	20.6	25.5	Ground
Portion 6	11-Sep-07	8:18	Fine	79.1	0	0	20.8	25.5	Ground
Portion 6	11-Sep-07	8:19	Fine	79.2	0	0	20.7	25.5	2m depth

Field Technician: 
 (Sub-Agent)


Checked by: 
 (RSO)

Landfill Gas Monitoring - Field Measurement Recording Sheet

Name of site: Ting Kok Road Pumping Station No.5
 Date of Measurement: 11-Sep-07

Sampling equipment used:	Dates calibrated
GFM410	27-Jul-07

Sample Location	Date of Measurement	Sampling Time	Perimeter on-site and/or off-site monitoring holes						
			Weather condition	Balance gas (%)	Flammable gas (methane %)	Carbon Dioxide (%)	Oxygen (%)	Temp (°C)	Remark
Portion 5	11-Sep-07	13:06	Fine	79.2	0	0	20.7	30.8	Ground
Portion 5	11-Sep-07	13:07	Fine	79.1	0	0	20.8	30.8	2m depth
Portion 4	11-Sep-07	13:09	Fine	79.3	0	0	20.6	30.8	Ground
Portion 7	11-Sep-07	13:11	Fine	79.1	0	0	20.8	30.8	Ground
Portion 6	11-Sep-07	13:18	Fine	79.3	0	0	20.6	30.8	Ground
Portion 6	11-Sep-07	13:19	Fine	79.2	0	0	20.7	30.8	2m depth

Field Technician: 
 (Sub-Agent)

Checked by: 
 (RSO)

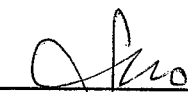
Landfill Gas Monitoring - Field Measurement Recording Sheet

Name of site: Ting Kok Road Pumping Station No.5
 Date of Measurement: 12-Sep-07

Sampling equipment used:	Dates calibrated
GFM410	27-Jul-07

Sample Location	Date of Measurement	Sampling Time	Perimeter on-site and/or off-site monitoring holes						Remark
			Weather condition	Balance gas (%)	Flammable gas (methane %)	Carbon Dioxide (%)	Oxygen (%)	Temp (°C)	
Portion 5	12-Sep-07	13:06	Fine	79.2	0	0	20.7	30.6	Ground
Portion 5	12-Sep-07	13:07	Fine	79.3	0	0	20.6	30.6	2m depth
Portion 4	12-Sep-07	13:09	Fine	79.3	0	0	20.6	30.6	Ground
Portion 7	12-Sep-07	13:11	Fine	79.2	0	0	20.7	30.6	Ground
Portion 6	12-Sep-07	13:18	Fine	79.3	0	0	20.6	30.6	Ground
Portion 6	12-Sep-07	13:19	Fine	79.2	0	0	20.7	30.6	2m depth

Field Technician: 
 (Sub-Agent)

Checked by: 
 (RSO)

Landfill Gas Monitoring - Field Measurement Recording Sheet

Name of site: Ting Kok Road Pumping Station No.5
 Date of Measurement: 13-Sep-07

Smapping equipment used:	Dates calibrated
GFM410	27-Jul-07

Sample Location	Date of Measurement	Samping Time	Perimeter on-site and/or off-site monitoring holes						Remark
			Weather condition	Balance gas (%)	Flammable gas (methane %)	Carbon Dioxide (%)	Oxygen (%)	Temp (°C)	
Portion 5	13-Sep-07	8:06	Fine	79.3	0	0	20.6	25.9	Ground
Portion 5	13-Sep-07	8:07	Fine	79.2	0	0	20.7	25.9	2m depth
Portion 4	13-Sep-07	8:09	Fine	79.2	0	0	20.7	25.9	Ground
Portion 7	13-Sep-07	8:11	Fine	79.3	0	0	20.6	25.9	Ground
Portion 6	13-Sep-07	8:18	Fine	79.1	0	0	20.8	25.9	Ground
Portion 6	13-Sep-07	8:19	Fine	79.2	0	0	20.7	25.9	2m depth

Field Technician: _____

(Sub-Agent)

Checked by: _____

(RSO)


Landfill Gas Monitoring - Field Measurement Recording Sheet

Name of site: Ting Kok Road Pumping Station No.5
 Date of Measurement: 13-Sep-07

Sampling equipment used:	Dates calibrated
GFM410	27-Jul-07

Sample Location	Date of Measurement	Sampling Time	Perimeter on-site and/or off-site monitoring holes						Remark
			Weather condition	Balance gas (%)	Flammable gas (methane %)	Carbon Dioxide (%)	Oxygen (%)	Temp (°C)	
Portion 5	13-Sep-07	13:06	Fine	79.2	0	0	20.7	31.0	Ground
Portion 5	13-Sep-07	13:07	Fine	79.1	0	0	20.8	31.0	2m depth
Portion 4	13-Sep-07	13:09	Fine	79.1	0	0	20.8	31.0	Ground
Portion 7	13-Sep-07	13:11	Fine	79.2	0	0	20.7	31.0	Ground
Portion 6	13-Sep-07	13:18	Fine	79.3	0	0	20.6	31.0	Ground
Portion 6	13-Sep-07	13:19	Fine	79.2	0	0	20.7	31.0	2m depth

Field Technician: 
 (Sub-Agent)

Checked by: 
 (RSO)

Landfill Gas Monitoring - Field Measurement Recording Sheet

Name of site: Ting Kok Road Pumping Station No.5
 Date of Measurement: 14-Sep-07

Smapping equipment used:	Dates calibrated
GFM410	27-Jul-07

Sample Location	Date of Measurement	Samping Time	Perimeter on-site and/or off-site monitoring holes						
			Weather condition	Balance gas (%)	Flammable gas (methane %)	Carbon Dioxide (%)	Oxygen (%)	Temp (°C)	Remark
Portion 5	14-Sep-07	8:06	Fine	79.3	0	0	20.6	26.3	Ground
Portion 5	14-Sep-07	8:07	Fine	79.1	0	0	20.8	26.3	2m depth
Portion 4	14-Sep-07	8:09	Fine	79.2	0	0	20.7	26.3	Ground
Portion 7	14-Sep-07	8:11	Fine	79.2	0	0	20.7	26.3	Ground
Portion 6	14-Sep-07	8:18	Fine	79.1	0	0	20.8	26.3	Ground
Portion 6	14-Sep-07	8:19	Fine	79.2	0	0	20.7	26.3	2m depth

Field Technician:  _____
 (Sub-Agent)

Checked by:  _____
 (FSO)

Landfill Gas Monitoring - Field Measurement Recording Sheet

Name of site: Ting Kok Road Pumping Station No.5
 Date of Measurement: 14-Sep-07

Sampling equipment used:	Dates calibrated
GFM410	27-Jul-07

Sample Location	Date of Measurement	Sampling Time	Perimeter on-site and/or off-site monitoring holes						Remark
			Weather condition	Balance gas (%)	Flammable gas (methane %)	Carbon Dioxide (%)	Oxygen (%)	Temp (°C)	
Portion 5	14-Sep-07	13:06	Fine	79.2	0	0	20.7	31.5	Ground
Portion 5	14-Sep-07	13:07	Fine	79.3	0	0	20.6	31.5	2m depth
Portion 4	14-Sep-07	13:09	Fine	79.1	0	0	20.8	31.5	Ground
Portion 7	14-Sep-07	13:11	Fine	79.3	0	0	20.6	31.5	Ground
Portion 6	14-Sep-07	13:18	Fine	79.3	0	0	20.6	31.5	Ground
Portion 6	14-Sep-07	13:19	Fine	79.2	0	0	20.7	31.5	2m depth

Field Technician:


 (Sub-Agent)

Checked by:


 (RSO)

Landfill Gas Monitoring - Field Measurement Recording Sheet

Name of site: Ting Kok Road Pumping Station No.5
 Date of Measurement: 15-Sep-07

Smapping equipment used:	Dates calibrated
GFM410	27-Jul-07

Sample Location	Date of Measurement	Sampling Time	Perimeter on-site and/or off-site monitoring holes						Remark
			Weather condition	Balance gas (%)	Flammable gas (methane %)	Carbon Dioxide (%)	Oxygen (%)	Temp (°C)	
Portion 5	15-Sep-07	8:06	Fine	79.3	0	0	20.6	26.8	Ground
Portion 5	15-Sep-07	8:07	Fine	79.2	0	0	20.7	26.8	2m depth
Portion 4	15-Sep-07	8:09	Fine	79.2	0	0	20.7	26.8	Ground
Portion 7	15-Sep-07	8:11	Fine	79.3	0	0	20.6	26.8	Ground
Portion 6	15-Sep-07	8:18	Fine	79.1	0	0	20.8	26.8	Ground
Portion 6	15-Sep-07	8:19	Fine	79.2	0	0	20.7	26.8	2m depth

Field Technician: _____
 (Sub-Agent)

Checked by: _____
 (RSO)

Landfill Gas Monitoring - Field Measurement Recording Sheet

Name of site: Ting Kok Road Pumping Station No.5
 Date of Measurement: 15-Sep-07

Sampling equipment used:	Dates calibrated
GFM410	27-Jul-07

Sample Location	Date of Measurement	Sampling Time	Perimeter on-site and/or off-site monitoring holes						Remark
			Weather condition	Balance gas (%)	Flammable gas (methane %)	Carbon Dioxide (%)	Oxygen (%)	Temp (°C)	
Portion 5	15-Sep-07	13:06	Fine	79.2	0	0	20.7	32.6	Ground
Portion 5	15-Sep-07	13:07	Fine	79.3	0	0	20.6	32.6	2m depth
Portion 4	15-Sep-07	13:09	Fine	79.1	0	0	20.8	32.6	Ground
Portion 7	15-Sep-07	13:11	Fine	79.2	0	0	20.7	32.6	Ground
Portion 6	15-Sep-07	13:18	Fine	79.1	0	0	20.8	32.6	Ground
Portion 6	15-Sep-07	13:19	Fine	79.2	0	0	20.7	32.6	2m depth

Field Technician: _____
 (Sub-Agent)

Checked by: _____
 (RSO)


Landfill Gas Monitoring - Field Measurement Recording Sheet

Name of site: Ting Kok Road Pumping Station No.5
 Date of Measurement: 16-Sep-07

Smampling equipment used:	Dates calibrated
GFM410	27-Jul-07

Sample Location	Date of Measurement	Sampling Time	Perimeter on-site and/or off-site monitoring holes						
			Weather condition	Balance gas (%)	Flammable gas (methane %)	Carbon Dioxide (%)	Oxygen (%)	Temp (°C)	Remark
Portion 5	16-Sep-07	8:06	Fine	79.2	0	0	20.7	27.3	Ground
Portion 5	16-Sep-07	8:07	Fine	79.2	0	0	20.7	27.3	2m depth
Portion 4	16-Sep-07	8:09	Fine	79.1	0	0	20.8	27.3	Ground
Portion 7	16-Sep-07	8:11	Fine	79.3	0	0	20.6	27.3	Ground
Portion 6	16-Sep-07	8:18	Fine	79.1	0	0	20.8	27.3	Ground
Portion 6	16-Sep-07	8:19	Fine	79.2	0	0	20.7	27.3	2m depth

Field Technician:



 (Sub-Agent)

Checked by:



 (RSO)

Landfill Gas Monitoring - Field Measurement Recording Sheet

Name of site: Ting Kok Road Pumping Station No.5
 Date of Measurement: 16-Sep-07

Sampling equipment used:	Dates calibrated
GFM410	27-Jul-07

Sample Location	Date of Measurement	Sampling Time	Perimeter on-site and/or off-site monitoring holes					Temp (°C)	Remark
			Weather condition	Balance gas (%)	Flammable gas (methane %)	Carbon Dioxide (%)	Oxygen (%)		
Portion 5	16-Sep-07	13:06	Fine	79.2	0	0	20.7	30.9	Ground
Portion 5	16-Sep-07	13:07	Fine	79.1	0	0	20.8	30.9	2m depth
Portion 4	16-Sep-07	13:09	Fine	79.1	0	0	20.8	30.9	Ground
Portion 7	16-Sep-07	13:11	Fine	79.3	0	0	20.6	30.9	Ground
Portion 6	16-Sep-07	13:18	Fine	79.1	0	0	20.8	30.9	Ground
Portion 6	16-Sep-07	13:19	Fine	79.2	0	0	20.7	30.9	2m depth

Field Technician: _____
 (Sub-Agent)

Checked by: _____
 (RSO)

Landfill Gas Monitoring - Field Measurement Recording Sheet

Name of site: Ting Kok Road Pumping Station No.5
 Date of Measurement: 17-Sep-07

Smapping equipment used:	Dates calibrated
GFM410	27-Jul-07

Sample Location	Date of Measurement	Samping Time	Perimeter on-site and/or off-site monitoring holes						Remark
			Weather condition	Balance gas (%)	Flammable gas (methane %)	Carbon Dioxide (%)	Oxygen (%)	Temp (°C)	
Portion 5	17-Sep-07	8:06	Fine	79.2	0	0	20.7	26.7	Ground
Portion 5	17-Sep-07	8:07	Fine	79.3	0	0	20.6	26.7	2m depth
Portion 4	17-Sep-07	8:09	Fine	79.1	0	0	20.8	26.7	Ground
Portion 7	17-Sep-07	8:11	Fine	79.1	0	0	20.8	26.7	Ground
Portion 6	17-Sep-07	8:18	Fine	79.1	0	0	20.8	26.7	Ground
Portion 6	17-Sep-07	8:19	Fine	79.2	0	0	20.7	26.7	2m depth

Field Technician:



 (Sub-Agent)

Checked by:



 (RSO)

Landfill Gas Monitoring - Field Measurement Recording Sheet

Name of site: Ting Kok Road Pumping Station No.5
Date of Measurement: 17-Sep-07

Sampling equipment used:	Dates calibrated
GFM410	27-Jul-07

Sample Location	Date of Measurement	Sampling Time	Perimeter on-site and/or off-site monitoring holes						Remark
			Weather condition	Balance gas (%)	Flammable gas (methane %)	Carbon Dioxide (%)	Oxygen (%)	Temp (°C)	
Portion 5	17-Sep-07	13:06	Fine	79.2	0	0	20.7	30.7	Ground
Portion 5	17-Sep-07	13:07	Fine	79.3	0	0	20.6	30.7	2m depth
Portion 4	17-Sep-07	13:09	Fine	79.1	0	0	20.8	30.7	Ground
Portion 7	17-Sep-07	13:11	Fine	79.2	0	0	20.7	30.7	Ground
Portion 6	17-Sep-07	13:18	Fine	79.1	0	0	20.8	30.7	Ground
Portion 6	17-Sep-07	13:19	Fine	79.2	0	0	20.7	30.7	2m depth

Field Technician: _____
(Sub-Agent)

Checked by: _____
(RSO)


Landfill Gas Monitoring - Field Measurement Recording Sheet

Name of site: Ting Kok Road Pumping Station No.5
 Date of Measurement: 18-Sep-07


Smapping equipment used:	Dates calibrated
GFM410	27-Jul-07

Sample Location	Date of Measurement	Sampling Time	Perimeter on-site and/or off-site monitoring holes						
			Weather condition	Balance gas (%)	Flammable gas (methane %)	Carbon Dioxide (%)	Oxygen (%)	Temp (°C)	Remark
Portion 5	18-Sep-07	8:06	Fine	79.2	0	0	20.7	26.5	Ground
Portion 5	18-Sep-07	8:07	Fine	79.2	0	0	20.7	26.5	2m depth
Portion 4	18-Sep-07	8:09	Fine	79.3	0	0	20.6	26.5	Ground
Portion 7	18-Sep-07	8:11	Fine	79.1	0	0	20.8	26.5	Ground
Portion 6	18-Sep-07	8:18	Fine	79.1	0	0	20.8	26.5	Ground
Portion 6	18-Sep-07	8:19	Fine	79.2	0	0	20.7	26.5	2m depth

Field Technician:


 (Sub-Agent)

Checked by:



 (RSO)


Landfill Gas Monitoring - Field Measurement Recording Sheet

Name of site: Ting Kok Road Pumping Station No.5
 Date of Measurement: 18-Sep-07

Sampling equipment used:	Dates calibrated
GFM410	27-Jul-07

Sample Location	Date of Measurement	Sampling Time	Perimeter on-site and/or off-site monitoring holes						Remark
			Weather condition	Balance gas (%)	Flammable gas (methane %)	Carbon Dioxide (%)	Oxygen (%)	Temp (°C)	
Portion 5	18-Sep-07	13:06	Fine	79.2	0	0	20.7	32.0	Ground
Portion 5	18-Sep-07	13:07	Fine	79.2	0	0	20.7	32.0	2m depth
Portion 4	18-Sep-07	13:09	Fine	79.1	0	0	20.8	32.0	Ground
Portion 7	18-Sep-07	13:11	Fine	79.3	0	0	20.6	32.0	Ground
Portion 6	18-Sep-07	13:18	Fine	79.3	0	0	20.6	32.0	Ground
Portion 6	18-Sep-07	13:19	Fine	79.2	0	0	20.7	32.0	2m depth

Field Technician: 
 (Sub-Agent)


Checked by: 
 (RSO)


Landfill Gas Monitoring - Field Measurement Recording Sheet

Name of site: Ting Kok Road Pumping Station No.5
 Date of Measurement: 19-Sep-07

Smapping equipment used:	Dates calibrated
GFM410	27-Jul-07

Sample Location	Date of Measurement	Sampling Time	Perimeter on-site and/or off-site monitoring holes						
			Weather condition	Balance gas (%)	Flammable gas (methane %)	Carbon Dioxide (%)	Oxygen (%)	Temp (°C)	Remark
Portion 5	19-Sep-07	8:06	Fine	79.2	0	0	20.7	25.5	Ground
Portion 5	19-Sep-07	8:07	Fine	79.1	0	0	20.8	25.5	2m depth
Portion 4	19-Sep-07	8:09	Fine	79.3	0	0	20.6	25.5	Ground
Portion 7	19-Sep-07	8:11	Fine	79.2	0	0	20.7	25.5	Ground
Portion 6	19-Sep-07	8:18	Fine	79.1	0	0	20.8	25.5	Ground
Portion 6	19-Sep-07	8:19	Fine	79.2	0	0	20.7	25.5	2m depth

Field Technician: 
 (Sub-Agent)

Checked by: 
 (RSO)

Landfill Gas Monitoring - Field Measurement Recording Sheet

Name of site: Ting Kok Road Pumping Station No.5
 Date of Measurement: 19-Sep-07

Sampling equipment used:	Dates calibrated
GFM410	27-Jul-07

Sample Location	Date of Measurement	Sampling Time	Perimeter on-site and/or off-site monitoring holes						Remark
			Weather condition	Balance gas (%)	Flammable gas (methane %)	Carbon Dioxide (%)	Oxygen (%)	Temp (°C)	
Portion 5	19-Sep-07	13:06	Fine	79.2	0	0	20.7	30.3	Ground
Portion 5	19-Sep-07	13:07	Fine	79.3	0	0	20.6	30.3	2m depth
Portion 4	19-Sep-07	13:09	Fine	79.1	0	0	20.8	30.3	Ground
Portion 7	19-Sep-07	13:11	Fine	79.2	0	0	20.7	30.3	Ground
Portion 6	19-Sep-07	13:18	Fine	79.3	0	0	20.6	30.3	Ground
Portion 6	19-Sep-07	13:19	Fine	79.2	0	0	20.7	30.3	2m depth

Field Technician: _____
 (Sub-Agent)

Checked by: _____
 (RSO)

Landfill Gas Monitoring - Field Measurement Recording Sheet


Name of site: **Ting Kok Road Pumping Station No.5**
 Date of Measurement: **20-Sep-07**

Smapping equipment used:	Dates calibrated
GFM410	27-Jul-07

Sample Location	Date of Measurement	Sampling Time	Weather condition	Perimeter on-site and/or off-site monitoring holes					Remark
				Balance gas (%)	Flammable gas (methane %)	Carbon Dioxide (%)	Oxygen (%)	Temp (°C)	
Portion 5	20-Sep-07	8:06	Fine	79.2	0	0	20.7	25.8	Ground
Portion 5	20-Sep-07	8:07	Fine	79.2	0	0	20.7	25.8	2m depth
Portion 4	20-Sep-07	8:09	Fine	79.1	0	0	20.8	25.8	Ground
Portion 7	20-Sep-07	8:11	Fine	79.2	0	0	20.7	25.8	Ground
Portion 6	20-Sep-07	8:18	Fine	79.1	0	0	20.8	25.8	Ground
Portion 6	20-Sep-07	8:19	Fine	79.2	0	0	20.7	25.8	2m depth

Field Technician: _____

 (Sub Agent)

Checked by: _____

 (RSO)

P. 10
 98%
 26738999
 25-SEP-2007 16:00


Landfill Gas Monitoring - Field Measurement Recording Sheet

Name of site: **Ting Kok Road Pumping Station No.5**
 Date of Measurement: **20-Sep-07**

Sampling equipment used:	Dates calibrated
GFM410	27-Jul-07

Sample Location	Date of Measurement	Sampling Time	Perimeter on-site and/or off-site monitoring holes					Temp (°C)	Remark
			Weather condition	Balance gas (%)	Flammable gas (methane %)	Carbon Dioxide (%)	Oxygen (%)		
Portion 5	20-Sep-07	13:06	Fine	79.2	0	0	20.7	30.8	Ground
Portion 5	20-Sep-07	13:07	Fine	79.2	0	0	20.7	30.8	2m depth
Portion 4	20-Sep-07	13:09	Fine	79.3	0	0	20.6	30.8	Ground
Portion 7	20-Sep-07	13:11	Fine	79.3	0	0	20.6	30.8	Ground
Portion 6	20-Sep-07	13:18	Fine	79.3	0	0	20.6	30.8	Ground
Portion 6	20-Sep-07	13:19	Fine	79.2	0	0	20.7	30.8	2m depth

Field Technician:


 (Site Agent)

Checked by:


 (RSO)

P.09

98%

26738999


25-SEP-2007 15:59

Landfill Gas Monitoring - Field Measurement Recording Sheet

Name of site: **Ting Kok Road Pumping Station No.5**
 Date of Measurement: **21-Sep-07**

Smapping equipment used:	Dates calibrated
GFM410	27-Jul-07

Sample Location	Date of Measurement	Sampling Time	Perimeter on-site and/or off-site monitoring holes					Temp (°C)	Remark
			Weather condition	Balance gas (%)	Flammable gas (methane %)	Carbon Dioxide (%)	Oxygen (%)		
Portion 5	21-Sep-07	8:06	Fine	79.2	0	0	20.7	23.5	Ground
Portion 5	21-Sep-07	8:07	Fine	79.3	0	0	20.6	23.5	2m depth
Portion 4	21-Sep-07	8:09	Fine	79.1	0	0	20.8	23.5	Ground
Portion 7	21-Sep-07	8:11	Fine	79.3	0	0	20.6	23.5	Ground
Portion 6	21-Sep-07	8:18	Fine	79.1	0	0	20.8	23.5	Ground
Portion 6	21-Sep-07	8:19	Fine	79.2	0	0	20.7	23.5	2m depth

Field Technician:  (Sub-Agent)

Checked by:  (RSO)

P.08

98%

26738999

25-SEP-2007 15:59


Landfill Gas Monitoring - Field Measurement Recording Sheet

Name of site: Ting Kok Road Pumping Station No.5
 Date of Measurement: 21-Sep-07

Sampling equipment used:	Dates calibrated
GFM410	27-Jul-07

Sample Location	Date of Measurement	Sampling Time	Perimeter on-site and/or off-site monitoring holes						Remark
			Weather condition	Balance gas (%)	Flammable gas (methane %)	Carbon Dioxide (%)	Oxygen (%)	Temp (°C)	
Portion 5	21-Sep-07	13:06	Fine	79.2	0	0	20.7	32.5	Ground
Portion 5	21-Sep-07	13:07	Fine	79.1	0	0	20.8	32.5	2m depth
Portion 4	21-Sep-07	13:09	Fine	79.1	0	0	20.8	32.5	Ground
Portion 7	21-Sep-07	13:11	Fine	79.3	0	0	20.6	32.5	Ground
Portion 6	21-Sep-07	13:18	Fine	79.3	0	0	20.6	32.5	Ground
Portion 6	21-Sep-07	13:19	Fine	79.2	0	0	20.7	32.5	2m depth

Field Technician:  (Sub Agent)

Checked by:  (RSO)

P.07
 98%
 26738999
 25-SEP-2007 15:59

Landfill Gas Monitoring - Field Measurement Recording Sheet

Name of site: **Ting Kok Road Pumping Station No.5**
 Date of Measurement: **22-Sep-07**

Smapping equipment used:	Dates calibrated
GFM410	27-Jul-07

Sample Location	Date of Measurement	Sampling Time	Weather condition	Perimeter on-site and/or off-site monitoring holes					Remark
				Balance gas (%)	Flammable gas (methane %)	Carbon Dioxide (%)	Oxygen (%)	Temp (°C)	
Portion 5	22-Sep-07	8:06	Fine	79.2	0	0	20.7	26.0	Ground
Portion 5	22-Sep-07	8:07	Fine	79.1	0	0	20.8	26.0	2m depth
Portion 4	22-Sep-07	8:09	Fine	79.1	0	0	20.8	26.0	Ground
Portion 7	22-Sep-07	8:11	Fine	79.2	0	0	20.7	26.0	Ground
Portion 6	22-Sep-07	8:18	Fine	79.1	0	0	20.8	26.0	Ground
Portion 6	22-Sep-07	8:19	Fine	79.2	0	0	20.7	26.0	2m depth

Field Technician: 
 (Sub-Agent)

Checked by: 
 (RSO)

Landfill Gas Monitoring - Field Measurement Recording Sheet

Name of site: **Ting Kok Road Pumping Station No.5**
 Date of Measurement: **22-Sep-07**

Sampling equipment used:	Dates calibrated
GFM410	27-Jul-07

Sample Location	Date of Measurement	Sampling Time	Perimeter on-site and/or off-site monitoring holes					Temp (°C)	Remark
			Weather condition	Balance gas (%)	Flammable gas (methane %)	Carbon Dioxide (%)	Oxygen (%)		
Portion 5	22-Sep-07	13:06	Fine	79.2	0	0	20.7	32.6	Ground
Portion 5	22-Sep-07	13:07	Fine	79.1	0	0	20.8	32.6	2m depth
Portion 4	22-Sep-07	13:09	Fine	79.3	0	0	20.6	32.6	Ground
Portion 7	22-Sep-07	13:11	Fine	79.2	0	0	20.7	32.6	Ground
Portion 6	22-Sep-07	13:18	Fine	79.3	0	0	20.6	32.6	Ground
Portion 6	22-Sep-07	13:19	Fine	79.2	0	0	20.7	32.6	2m depth

Field Technician:
 (Sub Agent)

Checked by:
 (RSO)

P.05
 98%
 26738999
 25-SEP-2007 15:58

Landfill Gas Monitoring - Field Measurement Recording Sheet

Name of site: Ting Kok Road Pumping Station No.5
Date of Measurement: 24-Sep-07

Smapping equipment used:	Dates calibrated
GFM410	27-Jul-07

Sample Location	Date of Measurement	Time of Sampling	Perimeter on-site and/or off-site monitoring holes						Remark
			Weather condition	Balance gas (%)	Flammable gas (methane %)	Carbon Dioxide (%)	Oxygen (%)	Temp (°C)	
Portion 5	24-Sep-07	8:06	Rain	79.2	0	0	20.7	24.6	Ground
Portion 5	24-Sep-07	8:07	Rain	79.3	0	0	20.6	24.6	2m depth
Portion 4	24-Sep-07	8:09	Rain	79.1	0	0	20.8	24.6	Ground
Portion 7	24-Sep-07	8:11	Rain	79.3	0	0	20.6	24.6	Ground
Portion 6	24-Sep-07	8:18	Rain	79.2	0	0	20.7	24.6	Ground
Portion 6	24-Sep-07	8:19	Rain	79.2	0	0	20.7	24.6	2m depth

Field Technician:


(Sub-Agent)

Checked by:


(RSO)

Landfill Gas Monitoring - Field Measurement Recording Sheet

Name of site: **Ting Kok Road Pumping Station No.5**
 Date of Measurement: **24-Sep-07**

Sampling equipment used:	Dates calibrated
GFM4-10	27-Jul-07

Sample Location	Date of Measurement	Sampling Time	Perimeter on-site and/or off-site monitoring holes						Remark
			Weather condition	Balance gas (%)	Flammable gas (methane %)	Carbon Dioxide (%)	Oxygen (%)	Temp (°C)	
Portion 5	24-Sep-07	13:06	Rain	79.2	0	0	20.7	26.4	Ground
Portion 5	24-Sep-07	13:07	Rain	79.2	0	0	20.7	26.4	2m depth
Portion 4	24-Sep-07	13:09	Rain	79.3	0	0	20.6	26.4	Ground
Portion 7	24-Sep-07	13:11	Rain	79.1	0	0	20.8	26.4	Ground
Portion 6	24-Sep-07	13:18	Rain	79.3	0	0	20.6	26.4	Ground
Portion 6	24-Sep-07	13:19	Rain	79.2	0	0	20.7	26.4	2m depth

Field Technician:


 (Sub-Agent)

Checked by:


 (RSO)


Landfill Gas Monitoring - Field Measurement Recording Sheet

Name of site: Ting Kok Road Pumping Station No.5
 Date of Measurement: 25-Sep-07

Sampling equipment used:	Dates calibrated
GFM410	27-Jul-07

Sample Location	Date of Measurement	Sampling Time	Perimeter on-site and/or off-site monitoring holes					Temp (°C)	Remark
			Weather condition	Balance gas (%)	Flammable gas (methane %)	Carbon Dioxide (%)	Oxygen (%)		
Portion 5	25-Sep-07	8:06	Rain	79.2	0	0	20.7	27.0	Ground
Portion 5	25-Sep-07	8:07	Rain	79.2	0	0	20.7	27.0	2m depth
Portion 4	25-Sep-07	8:09	Rain	79.1	0	0	20.8	27.0	Ground
Portion 7	25-Sep-07	8:11	Rain	79.3	0	0	20.6	27.0	Ground
Portion 6	25-Sep-07	8:18	Rain	79.1	0	0	20.8	27.0	Ground
Portion 6	25-Sep-07	8:19	Rain	79.2	0	0	20.7	27.0	2m depth

Field Technician: 
 (SA Agent)

Checked by: 
 (RSO)

Landfill Gas Monitoring - Field Measurement Recording Sheet

Name of site: Ting Kok Road Pumping Station No.5
 Date of Measurement: 25-Sep-07

Sampling equipment used:	Dates calibrated
GFM410	27-Jul-07

Sample Location	Date of Measurement	Sampling Time	Weather condition	Perimeter on-site and/or off-site monitoring holes				Temp (°C)	Remark
				Balance gas (%)	Flammable gas (methane %)	Carbon Dioxide (%)	Oxygen (%)		
Portion 5	25-Sep-07	13:06	Rain	79.1	0	0	20.8	28.6	Ground
Portion 5	25-Sep-07	13:07	Rain	79.2	0	0	20.7	28.6	2m depth
Portion 4	25-Sep-07	13:09	Rain	79.1	0	0	20.8	28.6	Ground
Portion 7	25-Sep-07	13:11	Rain	79.1	0	0	20.8	28.6	Ground
Portion 6	25-Sep-07	13:18	Rain	79.3	0	0	20.6	28.6	Ground
Portion 6	25-Sep-07	13:19	Rain	79.2	0	0	20.7	28.6	2m depth

Field Technician: 
 (Sub-Agent)

Checked by: 
 (RSO)

Landfill Gas Monitoring - Field Measurement Recording Sheet

Name of site: **Ting Kok Road Pumping Station No.5**
 Date of Measurement: **25-Sep-07**

Smampling equipment used:	Dates calibrated
GFM410	27-Jul-07

Sample Location	Date of Measurement	Sampling Time	Weather condition	Perimeter on-site and/or off-site monitoring holes					Remark
				Balance gas (%)	Flammable gas (methane %)	Carbon Dioxide (%)	Oxygen (%)	Temp (°C)	
M3	25-Sep-07	10:05	Rain	79.2	0	0	20.7	28.1	1m depth
M3	25-Sep-07	10:10	Rain	79.2	0	0	20.7	28.1	3m depth

Field Technician: [Signature]
 (Sub-Agent)

Checked by: [Signature]
 (RSO)

Landfill Gas Monitoring - Field Measurement Recording Sheet

Name of site: Ting Kok Road Pumping Station No.5
Date of Measurement: 26-Sep-07

Smapping equipment used:	Dates calibrated
GFM410	27-Jul-07

Sample Location	Date of Measurement	Sampling Time	Weather condition	Perimeter on-site and/or off-site monitoring holes					Remark
				Balance gas (%)	Flammable gas (methane %)	Carbon Dioxide (%)	Oxygen (%)	Temp (°C)	
Portion 5	26-Sep-07	8:06	Fine	79.2	0	0	20.7	25.7	Ground
Portion 5	26-Sep-07	8:07	Fine	79.3	0	0	20.6	25.7	2m depth
Portion 4	26-Sep-07	8:09	Fine	79.1	0	0	20.8	25.7	Ground
Portion 7	26-Sep-07	8:11	Fine	79.3	0	0	20.6	25.7	Ground
Portion 6	26-Sep-07	8:18	Fine	79.3	0	0	20.6	25.7	Ground
Portion 6	26-Sep-07	8:19	Fine	79.2	0	0	20.7	25.7	2m depth

Field Technician: 
(Sub-Agent)

Checked by: 
(RSO)

Landfill Gas Monitoring - Field Measurement Recording Sheet

Name of site: Ting Kok Road Pumping Station No.5
Date of Measurement: 26-Sep-07

Sampling equipment used:	Dates calibrated
GFM410	27-Jul-07


Sample Location	Date of Measurement	Sampling Time	Perimeter on-site and/or off-site monitoring holes						Remark
			Weather condition	Balance gas (%)	Flammable gas (methane %)	Carbon Dioxide (%)	Oxygen (%)	Temp (°C)	
Portion 5	26-Sep-07	13:06	Fine	79.1	0	0	20.8	30.3	Ground
Portion 5	26-Sep-07	13:07	Fine	79.3	0	0	20.6	30.3	2m depth
Portion 4	26-Sep-07	13:09	Fine	79.2	0	0	20.7	30.3	Ground
Portion 7	26-Sep-07	13:11	Fine	79.2	0	0	20.7	30.3	Ground
Portion 6	26-Sep-07	13:18	Fine	79.3	0	0	20.6	30.3	Ground
Portion 6	26-Sep-07	13:19	Fine	79.2	0	0	20.7	30.3	2m depth

Field Technician:



(Sub-Agent)

Checked by:




(RSO)

Landfill Gas Monitoring - Field Measurement Recording Sheet

Name of site: Ting Kok Road Pumping Station No.5
 Date of Measurement: 27-Sep-07

Sampling equipment used:	Dates calibrated:
GFM410	27-Jul-07

Sample Location	Date of Measurement	Sampling Time	Perimeter on-site and/or off-site monitoring holes						Remark
			Weather condition	Balance gas (%)	Flammable gas (methane %)	Carbon Dioxide (%)	Oxygen (%)	Temp (°C)	
Portion 5	27-Sep-07	8:06	Fine	79.2	0	0	20.7	25.8	Ground
Portion 5	27-Sep-07	8:07	Fine	79.1	0	0	20.8	25.8	2m depth
Portion 4	27-Sep-07	8:09	Fine	79.2	0	0	20.7	25.8	Ground
Portion 7	27-Sep-07	8:11	Fine	79.2	0	0	20.7	25.8	Ground
Portion 6	27-Sep-07	8:18	Fine	79.3	0	0	20.6	25.8	Ground
Portion 6	27-Sep-07	8:19	Fine	79.2	0	0	20.7	25.8	2m depth

Field Technician: 
 (Sub-Agent)

Checked by: 
 (RSO)

Landfill Gas Monitoring - Field Measurement Recording Sheet

Name of site: Ting Kok Road Pumping Station No.5
 Date of Measurement: 27-Sep-07

Sampling equipment used:	Dates calibrated
GFM410	27-Jul-07

Sample Location	Date of Measurement	Sampling Time	Perimeter on-site and/or off-site monitoring holes						Remark
			Weather condition	Balance gas (%)	Flammable gas (methane %)	Carbon Dioxide (%)	Oxygen (%)	Temp (°C)	
Portion 5	27-Sep-07	13:06	Fine	79.2	0	0	20.7	31.0	Ground
Portion 5	27-Sep-07	13:07	Fine	79.3	0	0	20.6	31.0	2m depth
Portion 4	27-Sep-07	13:09	Fine	79.1	0	0	20.8	31.0	Ground
Portion 7	27-Sep-07	13:11	Fine	79.2	0	0	20.7	31.0	Ground
Portion 6	27-Sep-07	13:18	Fine	79.3	0	0	20.6	31.0	Ground
Portion 6	27-Sep-07	13:19	Fine	79.2	0	0	20.7	31.0	2m depth

Field Technician:


 (Sub-Agent)

Checked by:


 (RSO)


Landfill Gas Monitoring - Field Measurement Recording Sheet

Name of site: Ting Kok Road Pumping Station No.5
Date of Measurement: 28-Sep-07

Sampling equipment used:	Dates calibrated
GFM410	27-Jul-07

Sample Location	Date of Measurement	Sampling Time	Perimeter on-site and/or off-site monitoring holes						Remark
			Weather condition	Balance gas (%)	Flammable gas (methane %)	Carbon Dioxide (%)	Oxygen (%)	Temp (°C)	
Portion 5	28-Sep-07	8:06	Fine	79.2	0	0	20.7	25.8	Ground
Portion 5	28-Sep-07	8:07	Fine	79.3	0	0	20.6	25.8	2m depth
Portion 4	28-Sep-07	8:09	Fine	79.1	0	0	20.8	25.8	Ground
Portion 7	28-Sep-07	8:11	Fine	79.2	0	0	20.7	25.8	Ground
Portion 6	28-Sep-07	8:18	Fine	79.1	0	0	20.8	25.8	Ground
Portion 6	28-Sep-07	8:19	Fine	79.2	0	0	20.7	25.8	2m depth

Field Technician: 
(Sub-Agent)

Checked by: 
(RSO)

Landfill Gas Monitoring - Field Measurement Recording Sheet

Name of site: **Ting Kok Road Pumping Station No.5**
 Date of Measurement: **28-Sep-07**

Sampling equipment used:	Dates calibrated
GFM410	27-Jul-07

Sample Location	Date of Measurement	Sampling Time	Perimeter on-site and/or off-site monitoring holes						Remark
			Weather condition	Balance gas (%)	Flammable gas (methane %)	Carbon Dioxide (%)	Oxygen (%)	Temp (°C)	
Portion 5	28-Sep-07	13:06	Fine	79.2	0	0	20.7	31.6	Ground
Portion 5	28-Sep-07	13:07	Fine	79.3	0	0	20.6	31.6	2m depth
Portion 4	28-Sep-07	13:09	Fine	79.2	0	0	20.7	31.6	Ground
Portion 7	28-Sep-07	13:11	Fine	79.1	0	0	20.8	31.6	Ground
Portion 6	28-Sep-07	13:18	Fine	79.1	0	0	20.8	31.6	Ground
Portion 6	28-Sep-07	13:19	Fine	79.2	0	0	20.7	31.6	2m depth

Field Technician: _____
 (Sub Agent)

Checked by: _____
 (RSO)

Landfill Gas Monitoring - Field Measurement Recording Sheet

Name of site: **Ting Kok Road Pumping Station No.5**
 Date of Measurement: **29-Sep-07**



Smapping equipment used:	Dates calibrated
GFM410	27-Jul-07

Sample Location	Date of Measurement	Time of Sampling	Perimeter on-site and/or off-site monitoring holes						Remark
			Weather condition	Balance gas (%)	Flammable gas (methane %)	Carbon Dioxide (%)	Oxygen (%)	Temp (°C)	
Portion 5	29-Sep-07	8:06	Fine	79.2	0	0	20.7	27.0	Ground
Portion 5	29-Sep-07	8:07	Fine	79.1	0	0	20.8	27.0	2m depth
Portion 4	29-Sep-07	8:09	Fine	79.3	0	0	20.6	27.0	Ground
Portion 7	29-Sep-07	8:11	Fine	79.3	0	0	20.6	27.0	Ground
Portion 6	29-Sep-07	8:18	Fine	79.3	0	0	20.6	27.0	Ground
Portion 6	29-Sep-07	8:19	Fine	79.2	0	0	20.7	27.0	2m depth

Field Technician:


 (Sub-Agent)

Checked by:

 
 (RSO)

Landfill Gas Monitoring - Field Measurement Recording Sheet

Name of site: **Ting Kok Road Pumping Station No.5**
 Date of Measurement: **29-Sep-07**

Sampling equipment used:	Dates calibrated
GFM410	27-Jul-07

Sample Location	Date of Measurement	Sampling Time	Perimeter on-site and/or off-site monitoring holes					Temp (°C)	Remark
			Weather condition	Balance gas (%)	Flammable gas (methane %)	Carbon Dioxide (%)	Oxygen (%)		
Portion 5	29-Sep-07	13:06	Fine	79.2	0	0	20.7	32.2	Ground
Portion 5	29-Sep-07	13:07	Fine	79.1	0	0	20.8	32.2	2m depth
Portion 4	29-Sep-07	13:09	Fine	79.1	0	0	20.8	32.2	Ground
Portion 7	29-Sep-07	13:11	Fine	79.2	0	0	20.7	32.2	Ground
Portion 6	29-Sep-07	13:18	Fine	79.2	0	0	20.7	32.2	Ground
Portion 6	29-Sep-07	13:19	Fine	79.2	0	0	20.7	32.2	2m depth

Field Technician: 
 (Sub-Agent)


Checked by: 
 (RSO)


Landfill Gas Monitoring - Field Measurement Recording Sheet

Name of site: Ting Kok Road Pumping Station No.5
Date of Measurement: 30-Sep-07

Sampling equipment used:	Dates calibrated
GFM410	27-Jul-07

Sample Location	Date of Measurement	Sampling Time	Perimeter on-site and/or off-site monitoring holes						
			Weather condition	Balance gas (%)	Flammable gas (methane %)	Carbon Dioxide (%)	Oxygen (%)	Temp (°C)	Remark
Portion 5	30-Sep-07	8:06	Fine	79.2	0	0	20.7	27.0	Ground
Portion 5	30-Sep-07	8:07	Fine	79.1	0	0	20.8	27.0	2m depth
Portion 4	30-Sep-07	8:09	Fine	79.3	0	0	20.6	27.0	Ground
Portion 7	30-Sep-07	8:11	Fine	79.1	0	0	20.8	27.0	Ground
Portion 6	30-Sep-07	8:18	Fine	79.1	0	0	20.8	27.0	Ground
Portion 6	30-Sep-07	8:19	Fine	79.2	0	0	20.7	27.0	2m depth

Field Technician: 
(Sub-Agent)

Checked by: 
(RSO)

Landfill Gas Monitoring - Field Measurement Recording Sheet

Name of site: Ting Kok Road Pumping Station No.5
 Date of Measurement: 30-Sep-07

Sampling equipment used:	Dates calibrated
GFMA10	27-Jul-07

Sample Location	Date of Measurement	Sampling Time	Perimeter on-site and/or off-site monitoring holes						Remark
			Weather condition	Balance gas (%)	Flammable gas (methane %)	Carbon Dioxide (%)	Oxygen (%)	Temp (°C)	
Portion 5	30-Sep-07	13:06	Fine	79.2	0	0	20.7	32.3	Ground
Portion 5	30-Sep-07	13:07	Fine	79.3	0	0	20.6	32.3	2m depth
Portion 4	30-Sep-07	13:09	Fine	79.1	0	0	20.8	32.3	Ground
Portion 7	30-Sep-07	13:11	Fine	79.1	0	0	20.8	32.3	Ground
Portion 6	30-Sep-07	13:18	Fine	79.2	0	0	20.7	32.3	Ground
Portion 6	30-Sep-07	13:19	Fine	79.2	0	0	20.7	32.3	2m depth

Field Technician: _____

[Signature]
(Sub-Agent)

Checked by: _____

[Signature]
(RSO)